

Anlage 1

Datum: 09.07.2008 Maßstab: 1:2450

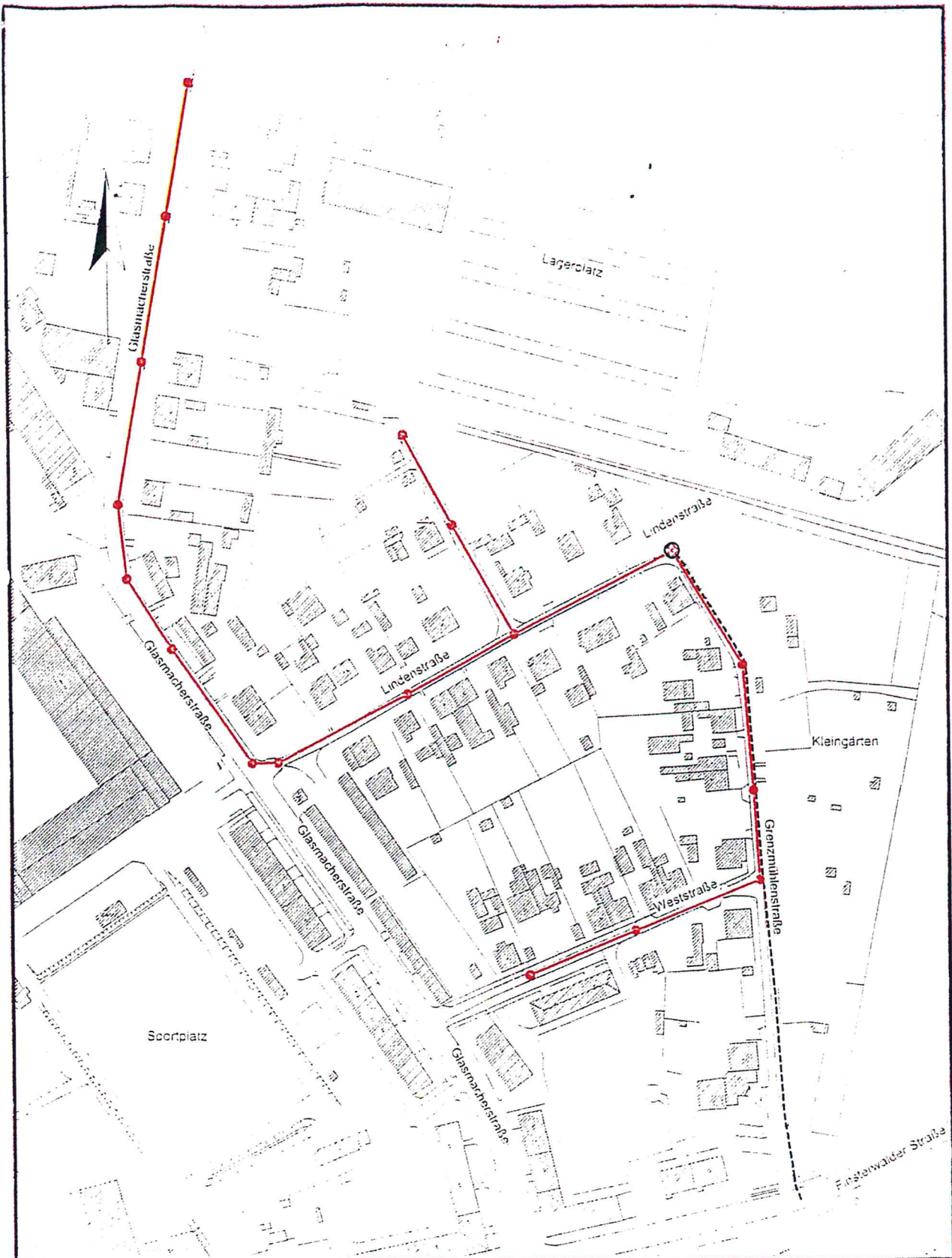
MASSEN
"Grenzmühleneck"

Anlage 1




"Grenzmühleneck" - Flurstücksauflistung

Gemarkung Massen

| lfd. Nr. | Flür | Flurstück | lfd. Nr. | Flür | Flurstück |
|----------|------|-----------|----------|------|-----------|
| 1 | 1 | 354 | 51 | 1 | 411 |
| 2 | 1 | 357 | 52 | 1 | 412 |
| 3 | 1 | 358 | 53 | 1 | 413 |
| 4 | 1 | 359 | 54 | 1 | 414 |
| 5 | 1 | 362/2 | 55 | 1 | 415 |
| 6 | 1 | 365 | 56 | 1 | 416 |
| 7 | 1 | 366/1 | 57 | 1 | 417 |
| 8 | 1 | 367/1 | 58 | 1 | 419 |
| 9 | 1 | 367/2 | 59 | 1 | 420 |
| 10 | 1 | 368 | 60 | 1 | 421 |
| 11 | 1 | 369 | 61 | 1 | 422 |
| 12 | 1 | 370 | 62 | 1 | 423 |
| 13 | 1 | 371 | 63 | 1 | 424 |
| 14 | 1 | 374 | 64 | 1 | 435/1 |
| 15 | 1 | 375 | 65 | 1 | 438 |
| 16 | 1 | 378 | 66 | 1 | 443 |
| 17 | 1 | 381 | 67 | 1 | 444 |
| 18 | 1 | 382 | 68 | 1 | 445 |
| 19 | 1 | 383 | 69 | 1 | 446 |
| 20 | 1 | 384 | 70 | 1 | 447 |
| 21 | 1 | 386 | 71 | 1 | 448 |
| 22 | 1 | 387 | 72 | 1 | 449 |
| 23 | 1 | 388 | 73 | 1 | 450 |
| 24 | 1 | 389 | 74 | 1 | 451 |
| 25 | 1 | 390 | 75 | 1 | 452 |
| 26 | 1 | 391 | 76 | 1 | 453 |
| 27 | 1 | 392 | 77 | 1 | 454 |
| 28 | 1 | 393 | 78 | 1 | 456 |
| 29 | 1 | 394 | 79 | 1 | 459 |
| 30 | 1 | 396/1 | 80 | 1 | 460 |
| 31 | 1 | 398/1 | 81 | 1 | 462/2 |
| 32 | 1 | 398/2 | 82 | 1 | 463 |
| 33 | 1 | 398/3 | 83 | 1 | 464 |
| 34 | 1 | 398/4 | 84 | 1 | 465 |
| 35 | 1 | 398/5 | 85 | 1 | 1126 |
| 36 | 1 | 398/6 | 86 | 1 | 1133 |
| 37 | 1 | 398/7 | 87 | 1 | 1132 |
| 38 | 1 | 399 | 88 | 1 | 1200 |
| 39 | 1 | 400 | 89 | 1 | 1201 |
| 40 | 1 | 401 | 90 | 1 | 1202 |
| 41 | 1 | 402 | 91 | 1 | 1262 |
| 42 | 1 | 403/1 | 92 | 1 | 1263 |
| 43 | 1 | 403/2 | 93 | 1 | 1264 |
| 44 | 1 | 404 | 94 | 1 | 1265 |
| 45 | 1 | 405 | 95 | 1 | 1282 |
| 46 | 1 | 406 | 96 | 1 | 1286 |
| 47 | 1 | 407 | 97 | 1 | 1440 |
| 48 | 1 | 408 | 98 | 1 | 1441 |
| 49 | 1 | 409 | | | |
| 50 | 1 | 410 | | | |



Anlage 1

-  Schmutzwasserdruckleitung
-  Schmutzwasserkanal
-  Schmutzwasserpumpwerk

Entwässerungsbetrieb der Stadt Finsterwalde

Datum 23.07.2008 Maßstab 1:2000
 Grenzmühleneck
 Kanalisationsplan